



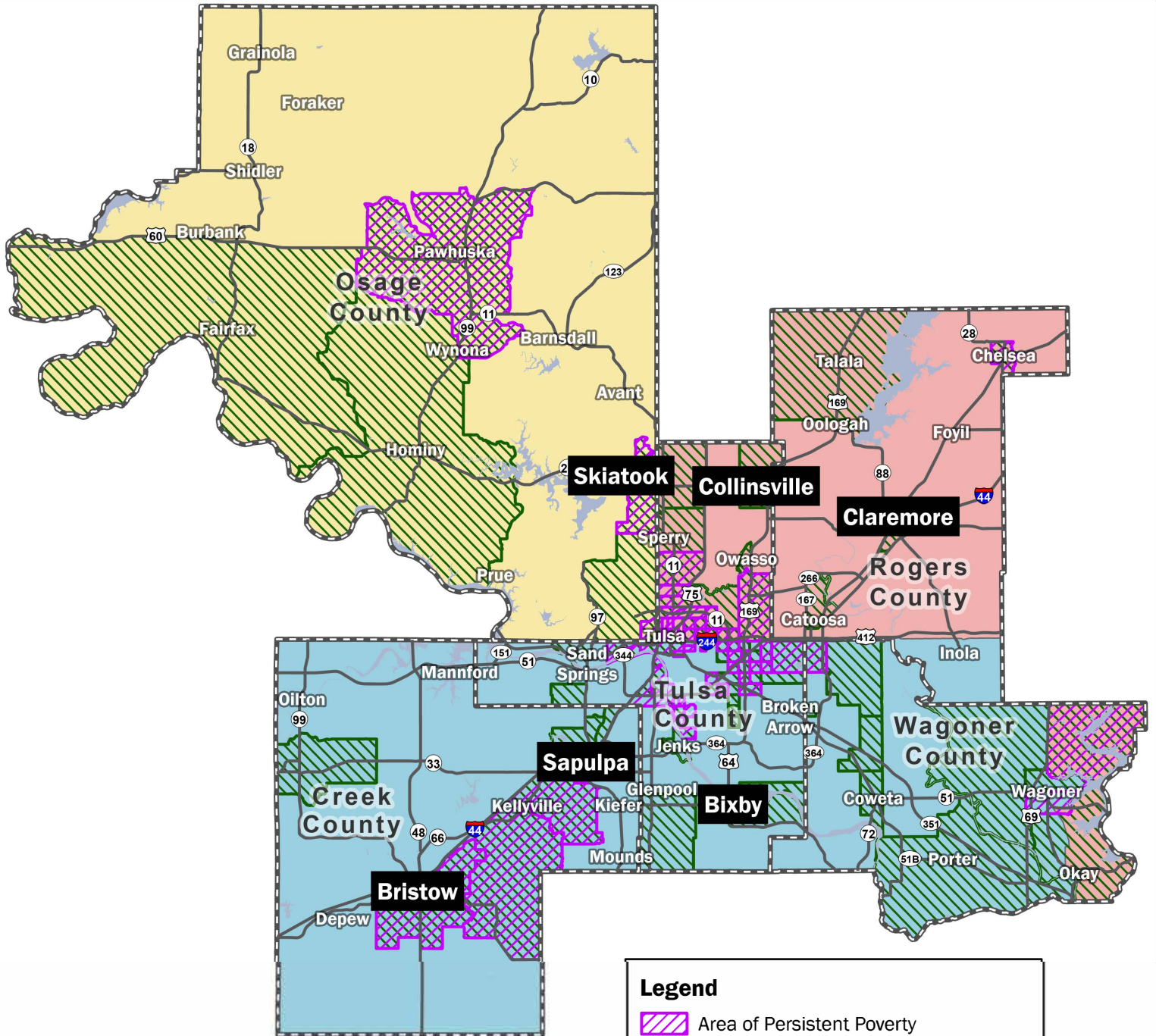
from ★★☆☆☆
**MAIN
STREETS**
to
**SAFE
STREETS**

Appendix E: **Areas of Persistent Poverty & Historically Disadvantaged Communities**



Submitted by
Indian Nations Council of Governments
in partnership with the Oklahoma cities of
Bixby, Bristow, Claremore, Collinsville, Sapulpa, and Skiatook

From Main Streets to Safe Streets




Underserved Areas and Tribal Nation Boundaries



Legend

-  Area of Persistent Poverty
-  Historically Disadvantaged Community

Tribal Lands

-  Cherokee Nation
-  Muscogee Nation
-  Osage Nation

